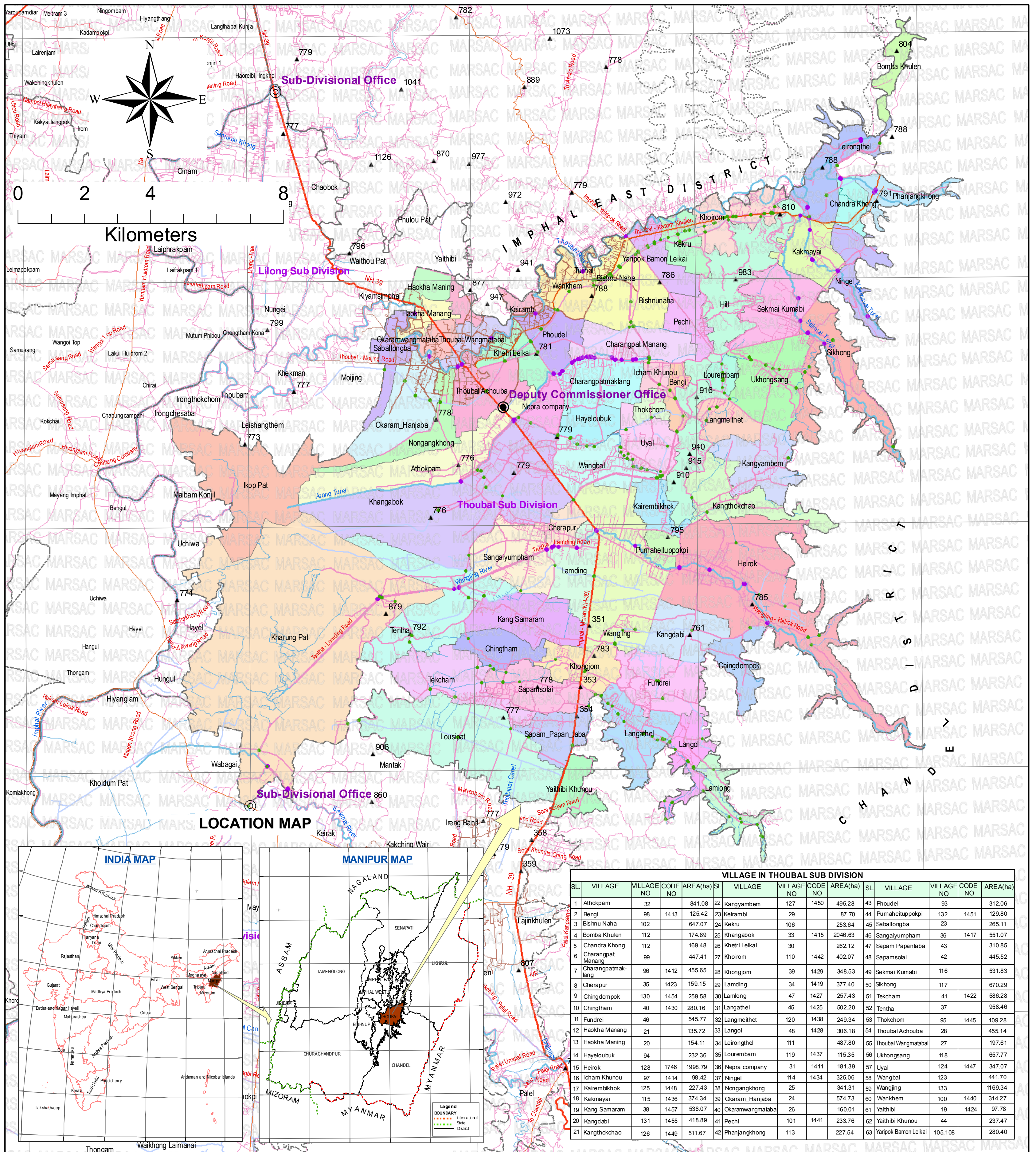
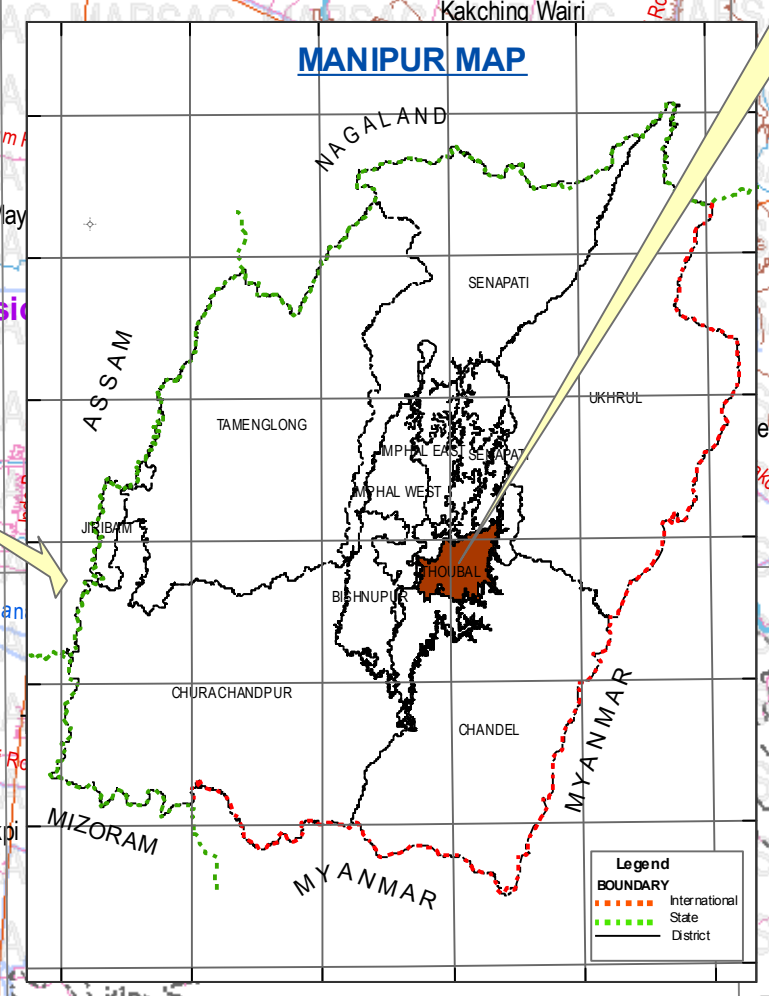
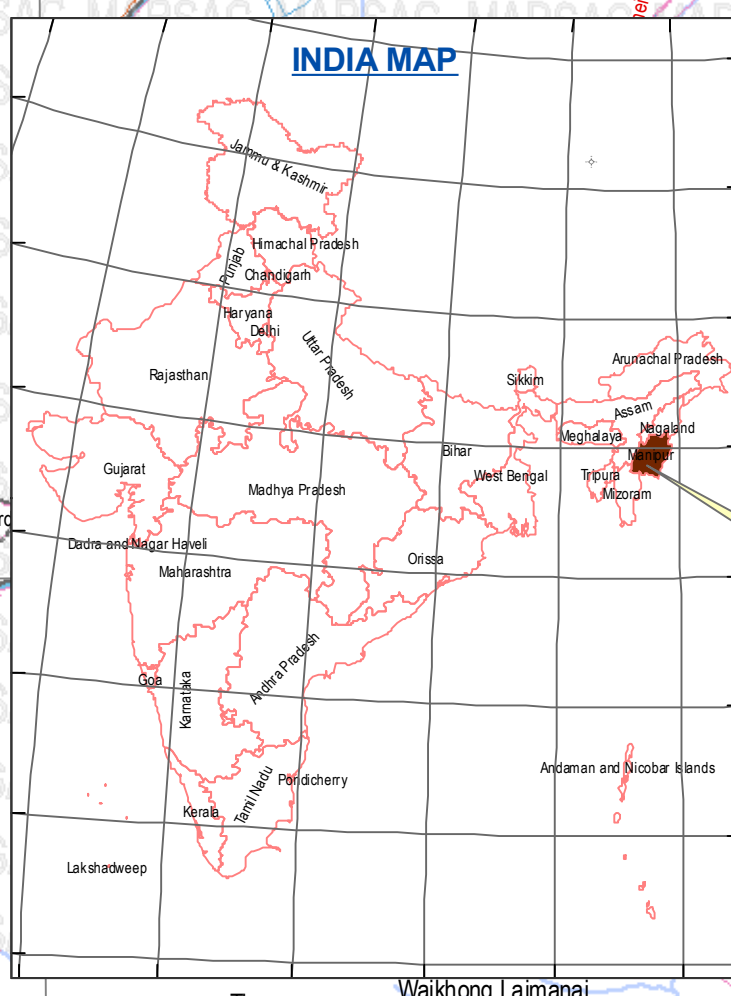


# MAP OF THOUBAL SUB DIVISION , THOUBAL DISTRICT , MANIPUR INDICATING ROAD , DRAINAGE & WATERBODIES , VILLAGE BOUNDARY

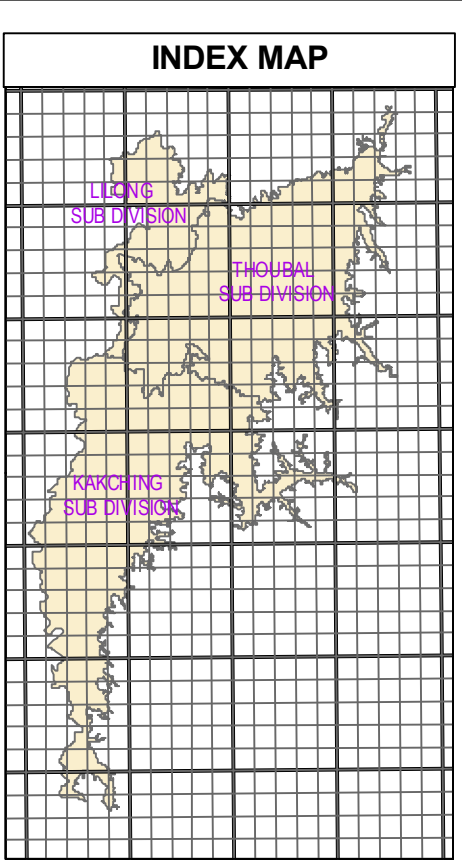


**LOCATION MAP**



VILLAGE IN THOUBAL SUB DIVISION														
SL	VILLAGE	VILLAGE NO	CODE NO	AREA(ha)	SL	VILLAGE	VILLAGE NO	CODE NO	AREA(ha)	SL	VILLAGE	VILLAGE NO	CODE NO	AREA(ha)
1	Athokpam	32		841.08	22	Kangyambem	127	1450	495.28	43	Phoudel	93		312.06
2	Bengi	98	1413	125.42	23	Keirambi	29		87.70	44	Pumahaitupokpi	132	1451	129.80
3	Bishnu Naha	102		647.07	24	Kekru	106		253.64	45	Sabaitongba	23		285.11
4	Bomba Khulen	112		174.89	25	Khangabok	33	1415	2046.63	46	Sangayumpham	36	1417	551.07
5	Chandra Khong	112		169.48	26	Khetri Leikai	30		262.12	47	Sapam Papanaba	43		310.85
6	Charangpat Manang	99		447.41	27	Khorom	110	1442	402.07	48	Sapamsolai	42		445.52
7	Charangpatmaklang	96	1412	455.65	28	Khongiom	39	1429	348.53	49	Sekmai Kumabi	116		531.83
8	Cherapur	35	1423	159.15	29	Lamdong	34	1419	377.40	50	Sikhong	117		670.29
9	Chingdompok	130	1454	259.58	30	Lamlong	47	1427	257.43	51	Tekcham	41	1422	586.28
10	Chingtham	40	1430	280.16	31	Langathel	45	1425	502.20	52	Tentha	37		958.46
11	Fundrei	46		545.77	32	Langmeithet	120	1438	249.34	53	Thokchom	95	1445	109.28
12	Haokha Manang	21		135.72	33	Langol	48	1428	306.18	54	Thoubal Achouba	28		455.14
13	Haokha Maning	20		154.11	34	Leirongthel	111		487.80	55	Thoubal Wangmataba	27		197.61
14	Hayeloubuk	94		232.36	35	Lourembam	119	1437	115.35	56	Ukhongsang	118		657.77
15	Heirok	128	1746	1998.79	36	Nepra company	31	1411	181.39	57	Uyai	124	1447	347.07
16	Icham Khunou	97	1414	98.42	37	Ningel	114	1434	325.06	58	Wangbal	123		441.70
17	Kairemikhok	125	1448	227.43	38	Nongangkhong	25		341.31	59	Wangjing	133		1169.34
18	Kakmayai	115	1436	374.34	39	Okaram Harjaba	24		574.73	60	Wankhem	100	1440	314.27
19	Kang Samaram	38	1457	538.07	40	Okaramwangmataba	26		160.01	61	Yathibi	19	1424	97.78
20	Kangdabi	131	1455	418.89	41	Pechi	101	1441	233.76	62	Yathibi Khunou	44		237.47
21	Kangthokchao	126	1449	511.67	42	Phanjangkhong	113		227.54	63	Yarpok Bamon Leikai	105,108		280.40

LEGEND			
LEVEL I	LEVEL II	LEVEL III	COLOUR SYMBOL
Road	BT- Metalled - Double Lane	National Highway	
		State Highway	
	BT- Metalled - Single Lane	District Road	
		Municipality Road	
Water Bodies	River / Stream / Drainage/ Canal	Kutcha	
		Inter Village Road	
		River	
		Stream	
PARTICULAR	COLOUR SYMBOL	Lined/Unlined Canal	
		Lined/Unlined Drainage	
		Village Boundary	Difference Colour
		Sub Division Boundary	
Bridge		Sub Division HQ	
Culvert		Elevation in Meters	



SUB DIVISION PROFILE (BASED ON CENSUS 2001)				
Sub Division	Lilong	Thoubal	Kakching	Total
Area (in Sq. Km)	63	261	190	514
Total Population	72,651	1,72,635	1,18,854	3,64,140
Total number of Town	2	5	3	10
Total number of Villages	19	63	40	122
Distance from District HQ (in Km)	15	0	20	
Code Number	0001	0002	0003	

Thoubal Sub Division is Located between  
 Latitude :- 24°30'13.002"N to 24°41'29.769"N  
 Longitude :- 93°54'42.084"E to 94°7'50.764"E

NAME OF THE PROJECT	
Sponsored by	Pilot Project on Integrated Land Management and Administrative Planning (ILMAP) for 4 Valley District of Manipur State
Prepared by	Department of Information Technology, Govt. of India, New Delhi
Administrative Agency	Manipur Remote Sensing Applications Centre (an autonomous organisation under the Department of Science & Technology, Govt. of Manipur)
Administrative Agency	Department of Science & Technology, Govt. of Manipur
Sources :-	1. Satellite Data ----- Quick Bird Image (06.Mar&09.Apr) of 61cm resolution 2. Toposheet - SOI ----- Elevation 3. Census of India 2001 --- Village List 4. PWD ----- Road Classification
MAP Projection :-	UTM Zone 46 N
Datum :-	WGS 84

Map is prepared in the scale of 1 : 4,000. This map is printed in the scale of 1:70,000