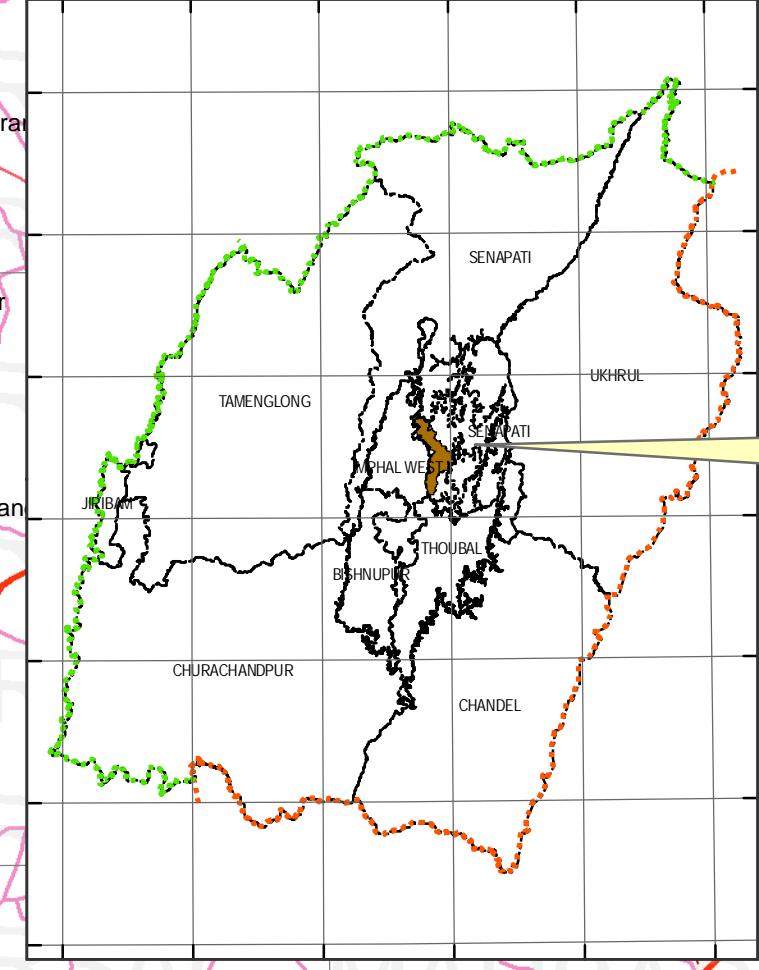
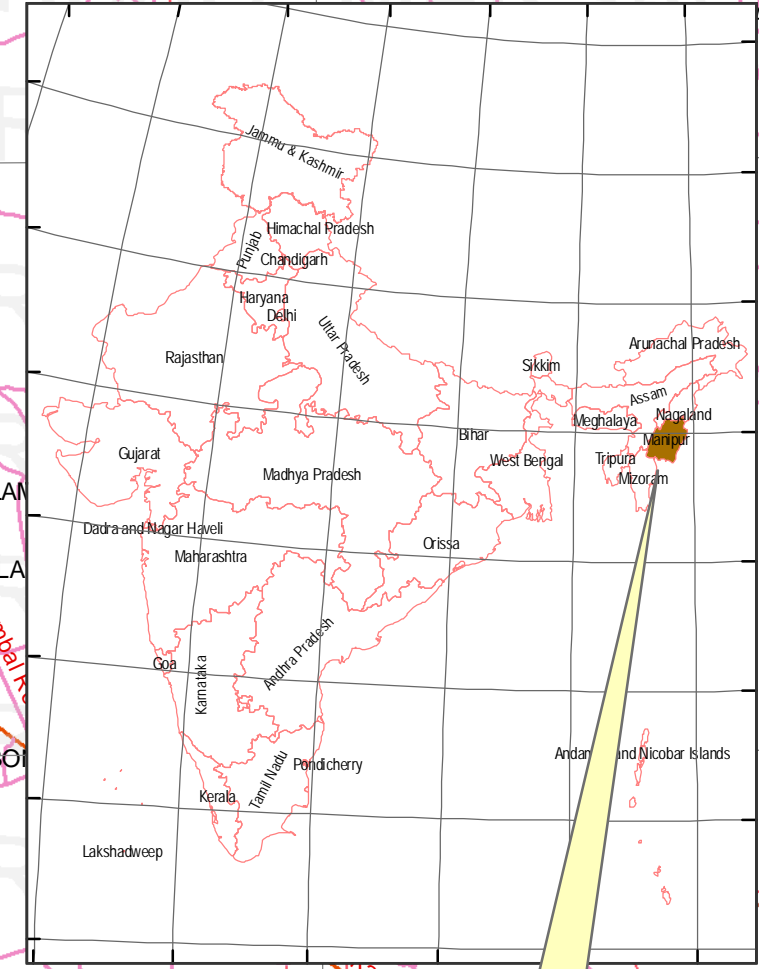
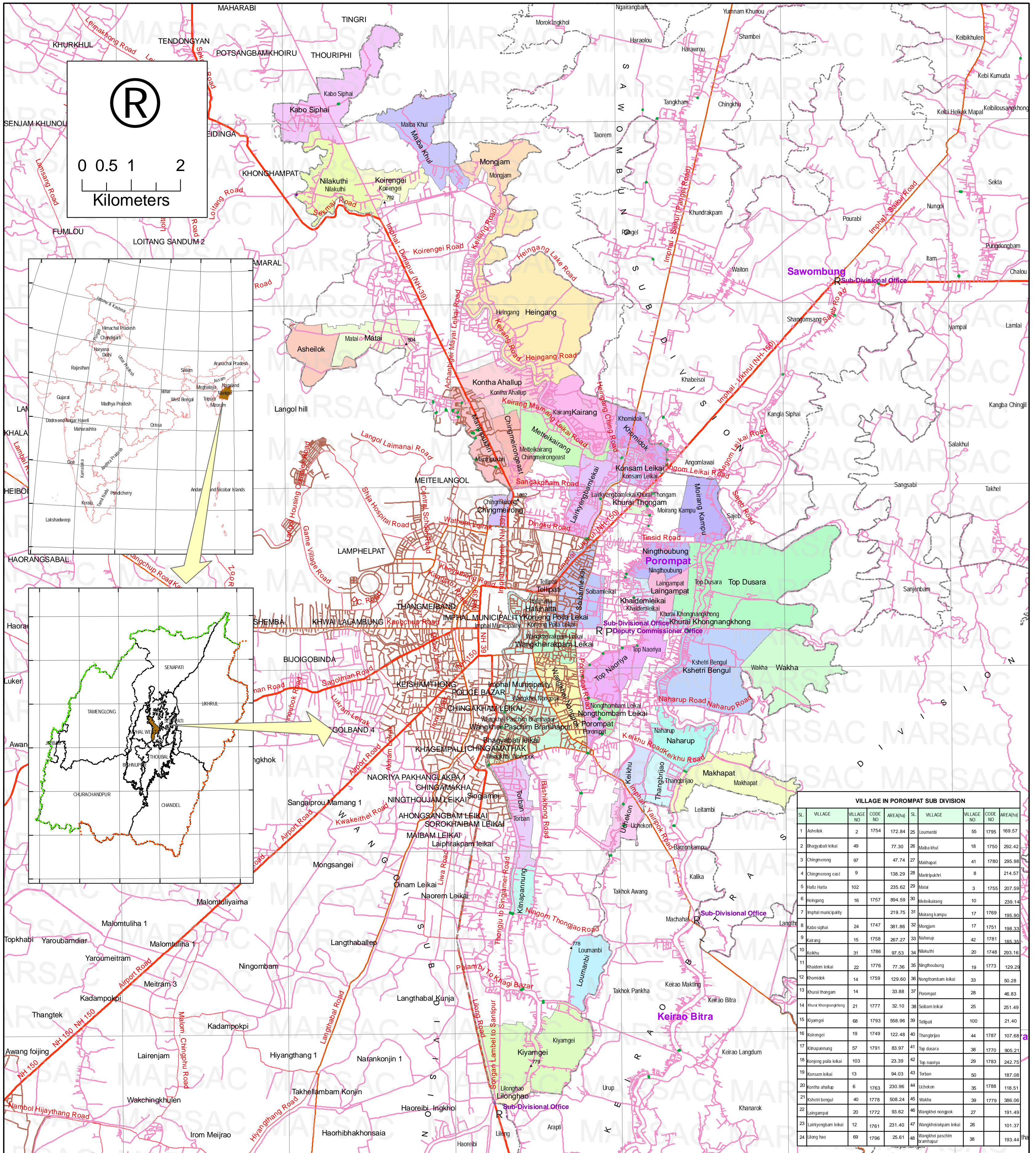


# ROAD

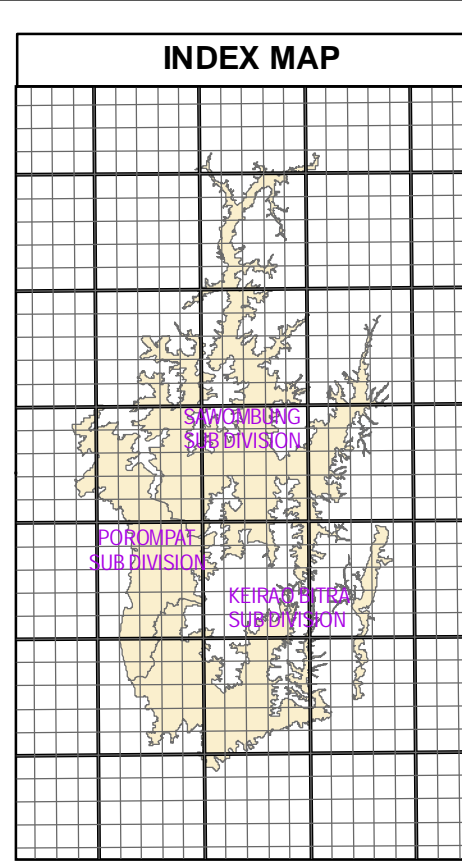
## POROMPAT SUB-DIVISION , IMPHAL EAST DISTRICT , MANIPUR

( RESTRICTED CIRCULATION AMONG INTENDED AND AUTHORISED USERS ONLY )



VILLAGE IN POROMPAT SUB DIVISION									
Sl.	VILLAGE	VILLAGE NO	CODE NO	AREA(ha)	Sl.	VILLAGE	VILLAGE NO	CODE NO	AREA(ha)
1	Ashelok	2	1754	172.84	25	Loumbi	55	1795	169.57
2	Bhagyabati leikai	49		77.30	26	Maiba khul	18	1750	292.42
3	Chingmei	97		47.74	27	Makhapat	41	1780	295.98
4	Chingmei east	9		138.29	28	Manipukhri	8		214.57
5	Haiti Haiti	102		235.62	29	Maiba	3	1755	207.59
6	Heingang	16	1757	894.59	30	Meiteikarang	10		239.14
7	Imphal municipality			219.75	31	Moirang kampu	17	1769	195.90
8	Kabo siphai	24	1747	381.86	32	Mongjam	17	1751	198.33
9	Kairang	15	1758	267.27	33	Nahapur	42	1781	188.35
10	Keikhu	31	1786	97.53	34	Nilakuthi	20	1748	293.16
11	Khaidem leikai	22	1776	77.36	35	Ningthoubung	19	1773	129.26
12	Khoidok	14	1759	129.60	36	Nongthombam leikai	33		50.28
13	Khurai thongam	14		33.88	37	Porompat	28		46.83
14	Khurai Khongnangkhong	21	1777	32.10	38	Subam leikai	25		251.49
15	Kiyangai	68	1793	658.96	39	Taluk	100		21.40
16	Koirang	19	1749	122.48	40	Thangbriao	44	1787	107.68
17	Kinapanung	57	1791	83.97	41	Top dusara	38	1770	905.21
18	Konpha leikai	103		23.39	42	Top naoria	29	1783	242.75
19	Konpha ahalup	6	1763	230.96	43	Torbam	50		187.08
20	Konpha ahalup	6	1763	230.96	44	Uchakan	35	1788	118.51
21	Ksheti bengul	40	1778	508.24	45	Wakha	39	1779	386.06
22	Laingangpat	20	1772	93.62	46	Wangkhairakam leikai	27		191.49
23	Laityengbam leikai	12	1761	231.40	47	Wangkhairakam leikai	26		101.37
24	Liang hao	69	1796	25.61	48	Wangkhairakam leikai	38		193.44

LEGEND			
LEVEL I	LEVEL II	LEVEL III	COLOUR SYMBOL
Road	BT- Metalled - Double Lane	National Highway	12.82 Km
		State Highway	9.56 Km
	BT- Metalled - Single Lane	District Road	132.11 Km
		Municipality Road	521.35 Km
		Kutchra	
PARTICULAR	COLOUR SYMBOL	PARTICULAR	COLOUR SYMBOL
Sub Division Boundary		District HQ	P
Village Boundary	Difference Colour	Sub Division HQ	R
Bridge		Elevation in Meters	
Culvert			



SUB DIVISION PROFILE (BASED ON CENSUS 2001)					
Sub Division	Porompat	Jiribam	Sawombung	Keirao Bitra	Total
Area (in Sq. Km)	98	232	257	122	519
Total Population	2,12,767	7,115	10,53,890	1,20,298	24,77,884
Total number of town	4	2	2	5	11
Total number of Villages	50	33	10	30	134
Distance from District HQ (in Km)	0	220	12	5	
Code Number	0003	0001	0002	0004	

Porompat Sub-Division is Located between  
 Latitude :- 24°54'8.451"N to 24°49'24.695"N  
 Longitude :- 93°56'38.739"E to 93°55'4.426"E

NAME OF THE PROJECT	Pilot Project on Integrated Land Management and Administrative Planning (ILMAP) for 4 Valley District of Manipur State
Sponsored by	Department of Information Technology, Govt. of India, New Delhi
Prepared by	Manipur Remote Sensing Applications Centre (an autonomous organisation under the Department of Science & Technology, Govt. of Manipur)
Administrative Agency	Department of Science & Technology, Govt. of Manipur
Sources :-	1. Satellite Data ----- Quick Bird Image (06,Mar&09,Apr) of 61cm resolution 2. Toposheet - SOI ----- Elevation 3. Census of India 2001 ----- Village List 4. PWD ----- Road Classification 5. Ministry of Agriculture ----- Watershed
MAP Projection :-	UTM Zone 46 N
Datum :-	WGS 84

Map is prepared in the scale of 1 : 4,000. This map is printed in the scale of 1:47,000