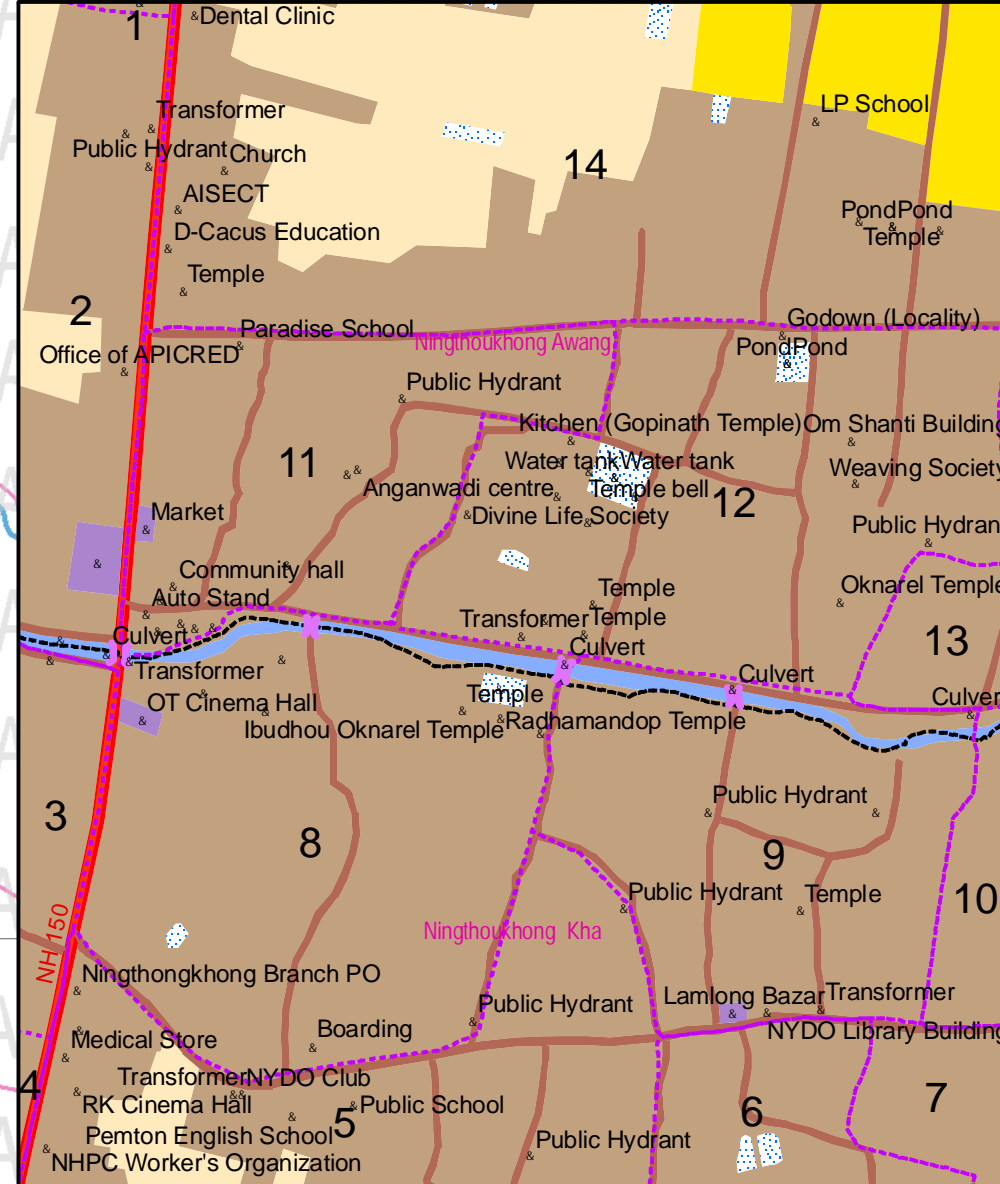
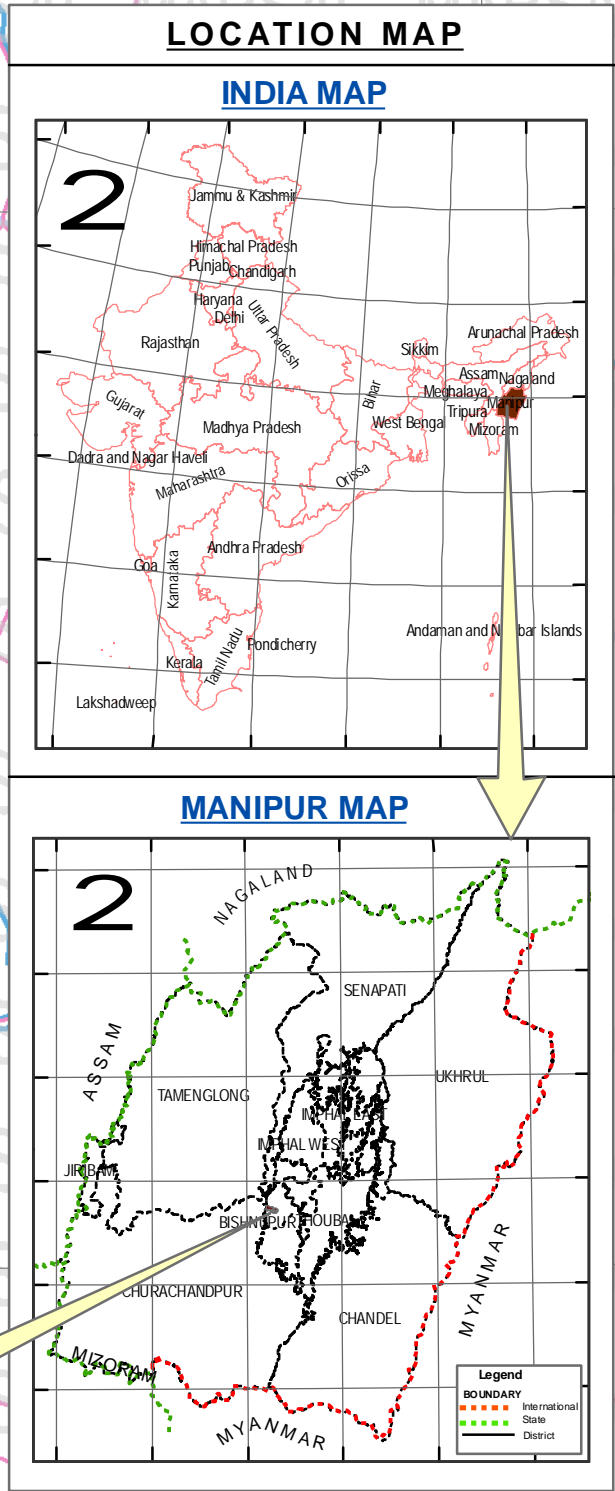
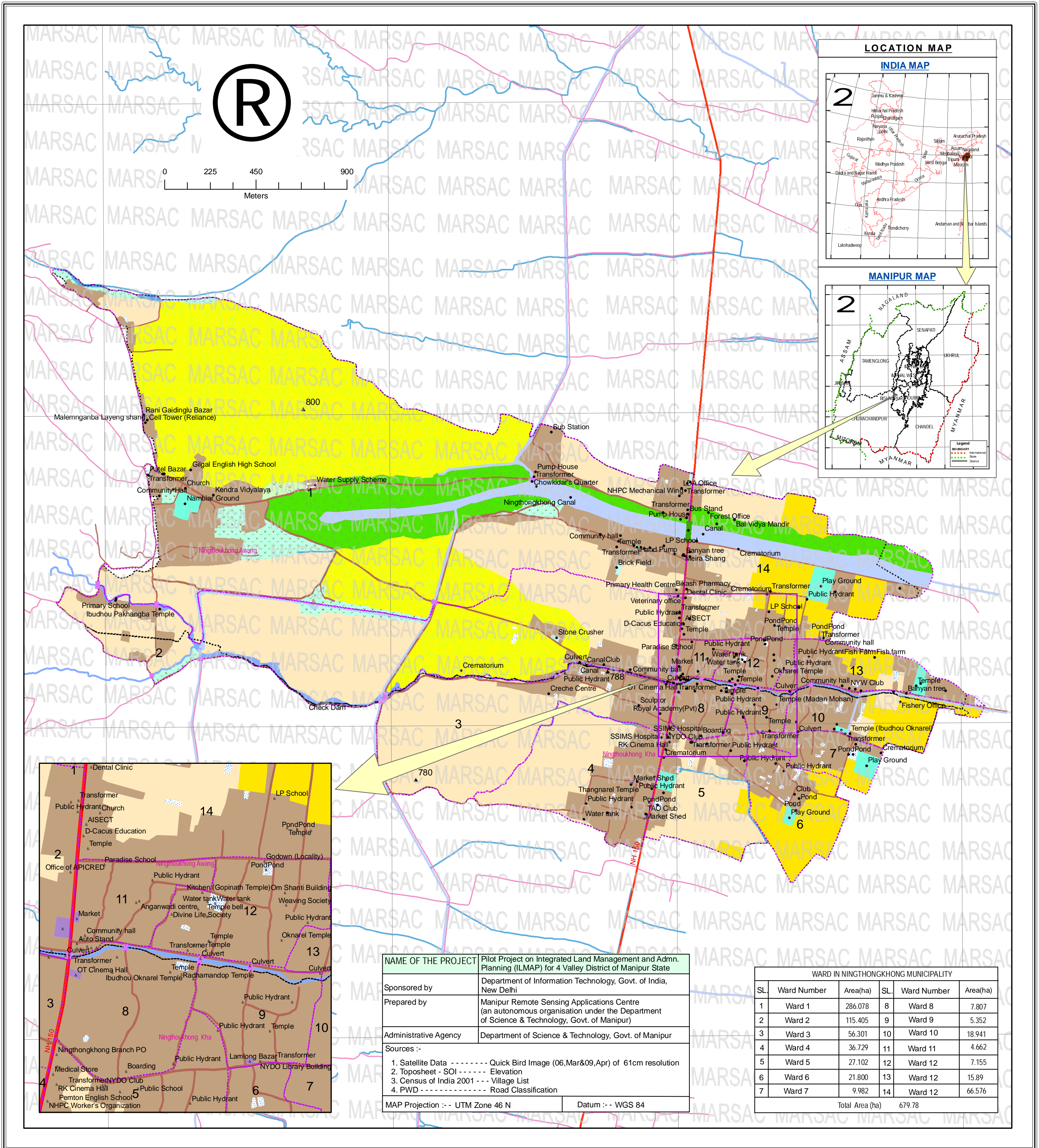


LAND USE / LAND COVER

NINGTHONGKHONG MUNICIPALITY , BISHNUPUR DISTRICT , MANIPUR

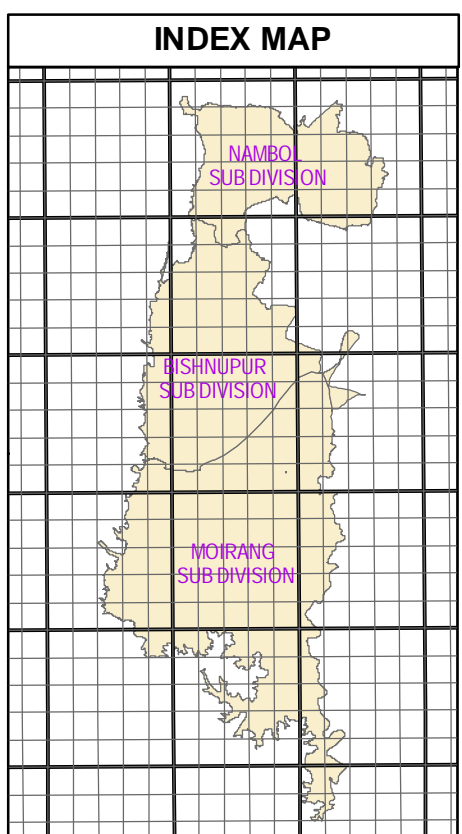
(RESTRICTED CIRCULATION AMONG INTENDED AND AUTHORISED USERS ONLY)



NAME OF THE PROJECT	Pilot Project on Integrated Land Management and Adm. Planning (ILMAP) for 4 Valley District of Manipur State
Sponsored by	Department of Information Technology, Govt. of India, New Delhi
Prepared by	Manipur Remote Sensing Applications Centre (an autonomous organisation under the Department of Science & Technology, Govt. of Manipur)
Administrative Agency	Department of Science & Technology, Govt. of Manipur
Sources :-	<ol style="list-style-type: none"> 1. Satellite Data ----- Quick Bird Image (06,Mar&09,Apr) of 61cm resolution 2. Toposheet - SOI ----- Elevation 3. Census of India 2001 ----- Village List 4. PWD ----- Road Classification
MAP Projection :-	UTM Zone 46 N
Datum :-	WGS 84

WARD IN NINGTHONGKHONG MUNICIPALITY					
SL.	Ward Number	Area(ha)	SL.	Ward Number	Area(ha)
1	Ward 1	286.078	8	Ward 8	7.807
2	Ward 2	115.405	9	Ward 9	5.352
3	Ward 3	56.301	10	Ward 10	18.941
4	Ward 4	36.729	11	Ward 11	4.662
5	Ward 5	27.102	12	Ward 12	7.155
6	Ward 6	21.800	13	Ward 12	15.89
7	Ward 7	9.982	14	Ward 12	66.576
Total Area (ha)					679.78

LEGEND				
LEVEL I	LEVEL II	LEVEL III	SYMBOL	AREA(ha)
Agriculture Land	Crop Land	Kharif + Rabi		158.047 ha
	Pisciculture	Pisciculture		42.498 ha
Built Up Land	Built Up - Urban	Residential		152.918 ha
		Recreational		6.519 ha
	Built Up - Rural	Built Up area (Rural)		0.372 ha
Forest	Evergreen / Semi Evergreen	Degraded		1.213 ha
	Scrub Land/Scrub Forest	Dense Forest		41.618 ha
Wastelands	Scrub Land	Open Forest		13.913 ha
Wetlands	Inland Natural	Land with Scrub		45.285 ha
		Marshy/Swampy		3.777 ha
Waterbodies	Lakes / Ponds	Pond		3.777 ha
	Reservoir / Tanks	Lake		
	Canal	Reservoir		
		Lined / Unlined Canal		7.171 Km



BISHNUPUR DISTRICT-CODE 04 (BASED ON CENSUS 2001)				
Sub Division	Nambol	Bishnupur	Moirang	Total
Area (in Sq. Km)	114	166	216	496
Total Population	5,3571	54,361	1,00,436	2,08,368
Total number of Town	2	2	3	7
Total number of Villages	24	16	24	64
Distance from District HQ(in Km)	15	0	15	
Code Number	0001	0002	0003	
Ningthongkhong Municipality is Located between				
Latitude :-	24°33'44.03"N to 24°35'23.328"N			
Longitude :-	93°44'1.35"E to 93°46'44.642"E			

LEGEND					
LEVEL I	LEVEL II	LEVEL III	SYMBOL	AREA(HA)	
Waterbodies	River / Stream / Drainage	River-Wet			
		River-Dry			
		Stream		4.568 Km	
Quarry	Quarry	Lined / Unlined Drainage		1.761 Km	
		Active			
Road	BT- Metalled Double Lane	National Highway		1.855 Km	
		State Highway			
	BT- Metalled Single Lane	District Road		29.730 Km	
		Municipality Road			
Others	Rivers , Streams , Canals , Drainages , Roads	Kutcha Road			
		Inter Village Road			
Total Area (ha)					6.411 ha
PARTICULAR	COLOUR	SYMBOL	PARTICULAR	COLOUR	SYMBOL
Village Boundary			Sub Division HQ		R
Ward Boundary			Elevation in Meters		

Map is prepared in the scale of 1 : 4,000. This map is printed in the scale of 1:11,000
 Point of Interest :- Commercial, Communications, Educational Institutions, Electrical Infrastructure, Hostel, Hotel, Major Bank, Major Govt. Offices, Medical, NGOS, Political Party Office, Police Station, Public Place, Religious Places, Tourist Spot, Transportation, Water Resource