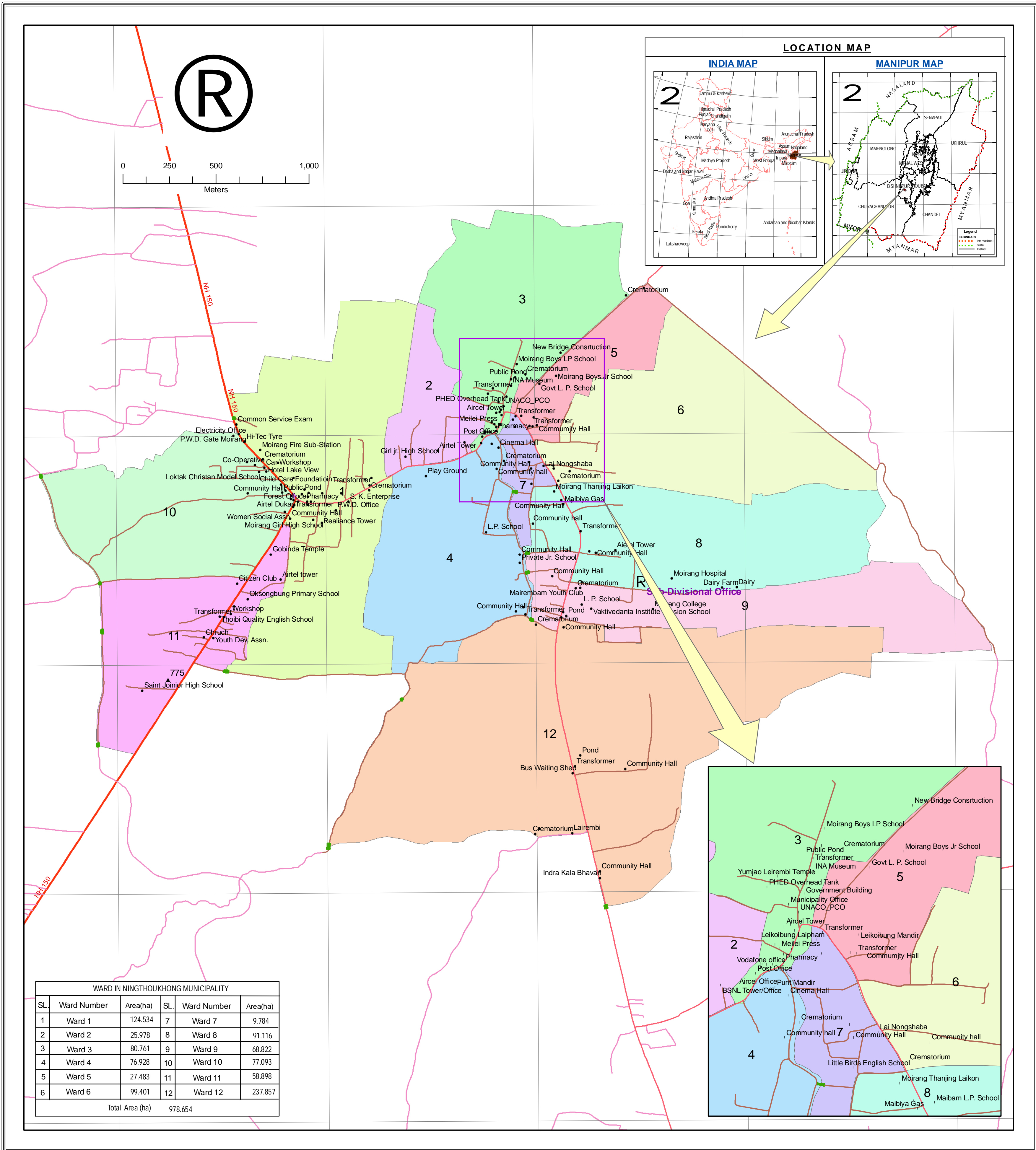


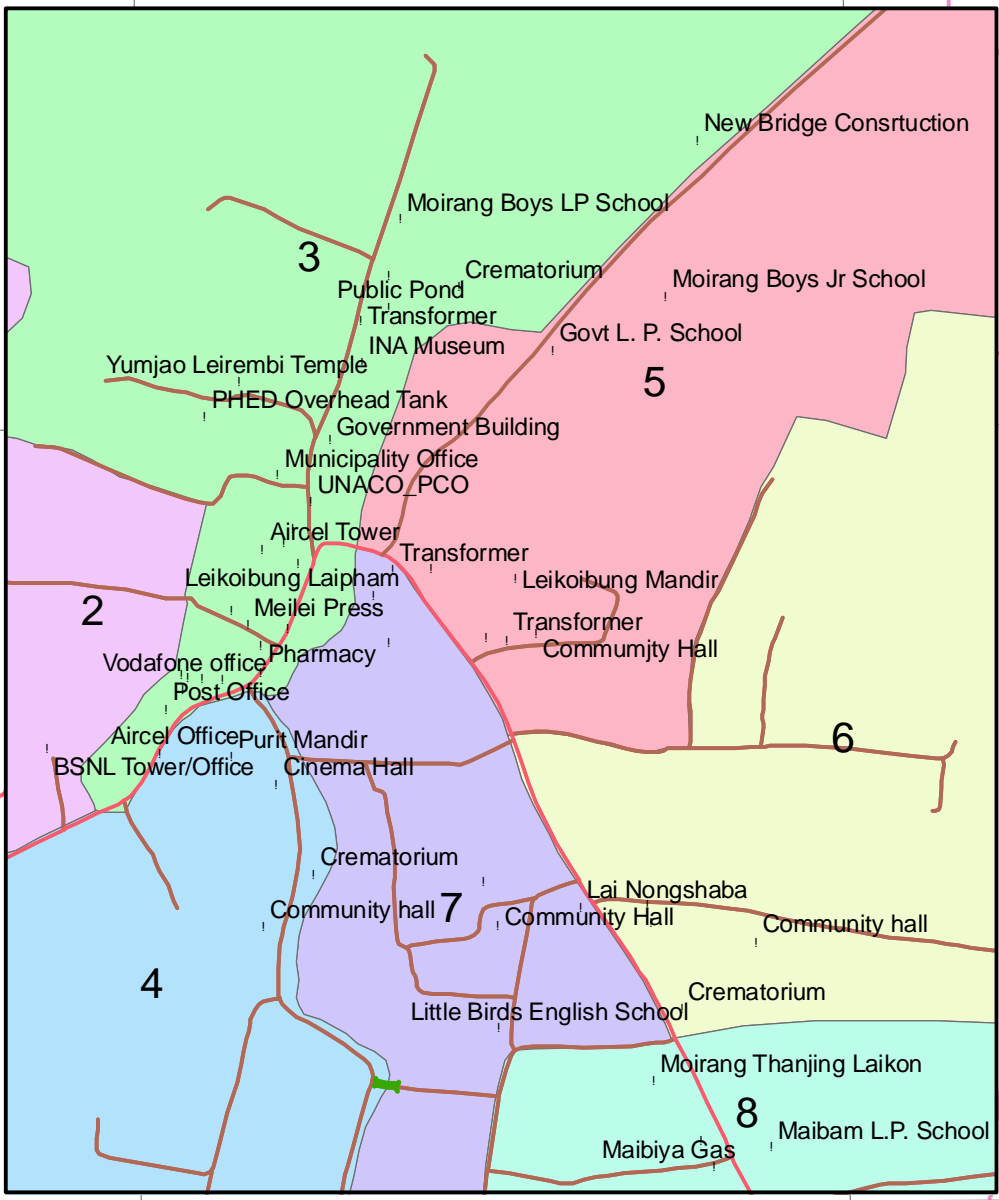
# ROAD

## MOIRANG MUNICIPALITY , BISHNUPUR DISTRICT , MANIPUR

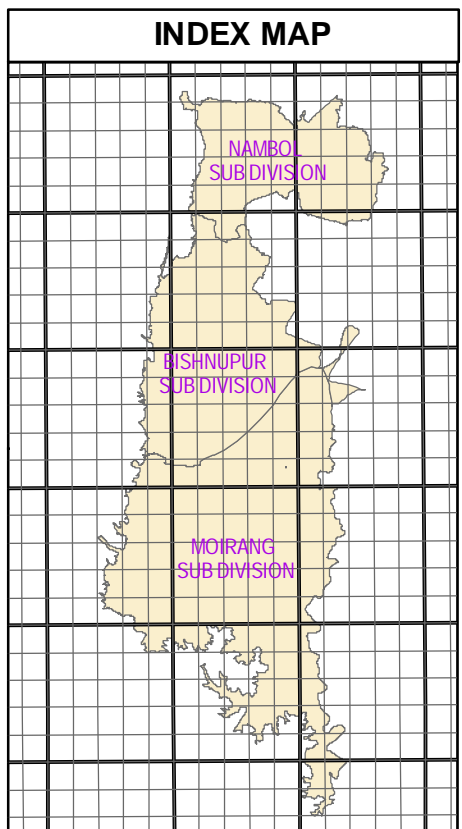
( RESTRICTED CIRCULATION AMONG INTENDED AND AUTHORISED USERS ONLY )



WARD IN NINGTHOUKHONG MUNICIPALITY					
SL.	Ward Number	Area(ha)	SL.	Ward Number	Area(ha)
1	Ward 1	124.534	7	Ward 7	9.784
2	Ward 2	25.978	8	Ward 8	91.116
3	Ward 3	80.761	9	Ward 9	68.822
4	Ward 4	76.928	10	Ward 10	77.093
5	Ward 5	27.483	11	Ward 11	58.898
6	Ward 6	99.401	12	Ward 12	237.857
Total Area (ha)		978.654			



LEGEND			
LEVEL I	LEVEL II	LEVEL III	COLOUR SYMBOL
Road	BT- Metalled - Double Lane	National Highway	
		State Highway	
	BT- Metalled - Single Lane	District Road	
		Municipality Road	
		Kutchra	
		Inter Village Road	
PARTICULAR	COLOUR SYMBOL	PARTICULAR	COLOUR SYMBOL
Ward Boundary	Difference Colour	Village Boundary	
Bridge		Sub Division HQ	R
Culvert		Elevation in Meters	



BISHNUPUR DISTRICT-CODE 04 (BASED ON CENSUS 2001)				
Sub Division	Nambol	Bishnupur	Moirang	Total
Area (in Sq. Km)	114	166	216	496
Total Population	5,3571	54,361	1,00,436	2,08,368
Total number of Town	2	2	3	7
Total number of Villages	24	16	24	64
Distance from District HQ(in Km)	15	0	15	
Code Number	0001	0002	0003	

Moirang Municipality is Located between  
 Latitude :- 24°28'36.362"N to 24°30'38.949"N  
 Longitude :- 93°45'6.479"E to 93°48'7.301"E

NAME OF THE PROJECT	Pilot Project on Integrated Land Management and Administrative Planning (ILMAP) for 4 Valley District of Manipur State
Sponsored by	Department of Information Technology, Govt. of India, New Delhi
Prepared by	Manipur Remote Sensing Applications Centre (an autonomous organisation under the Department of Science & Technology, Govt. of Manipur)
Administrative Agency	Department of Science & Technology, Govt. of Manipur
Sources :-	1. Satellite Data - Quick Bird Image (06,Mar&09,Apr) of 61cm resolution 2. Toposheet - SOI - Elevation 3. Census of India 2001 - Village List 4. PWD - Road Classification
MAP Projection :-	UTM Zone 46 N
Datum :-	WGS 84

Map is prepared in the scale of 1 : 4,000. This map is printed in the scale of 1 : 12,000  
 Point of Interest :- Commercial, Communications, Educational Institutions, Electrical Infrastructure, Hostel, Hotel, Major Bank, Major Govt. Offices, Medical, NGOS, Political Party Office, Police Station, Public Place, Religious Places, Tourist Spot, Transportation, Water Resource