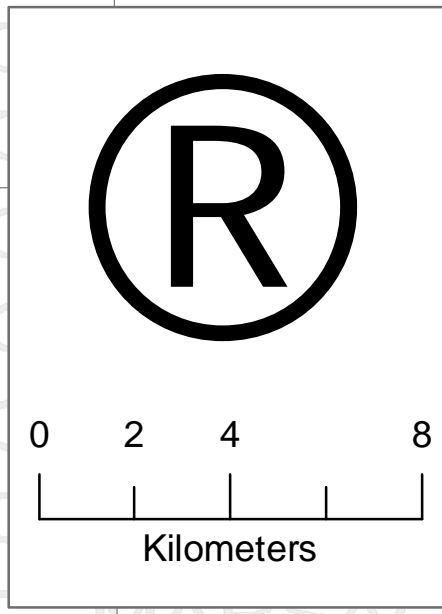


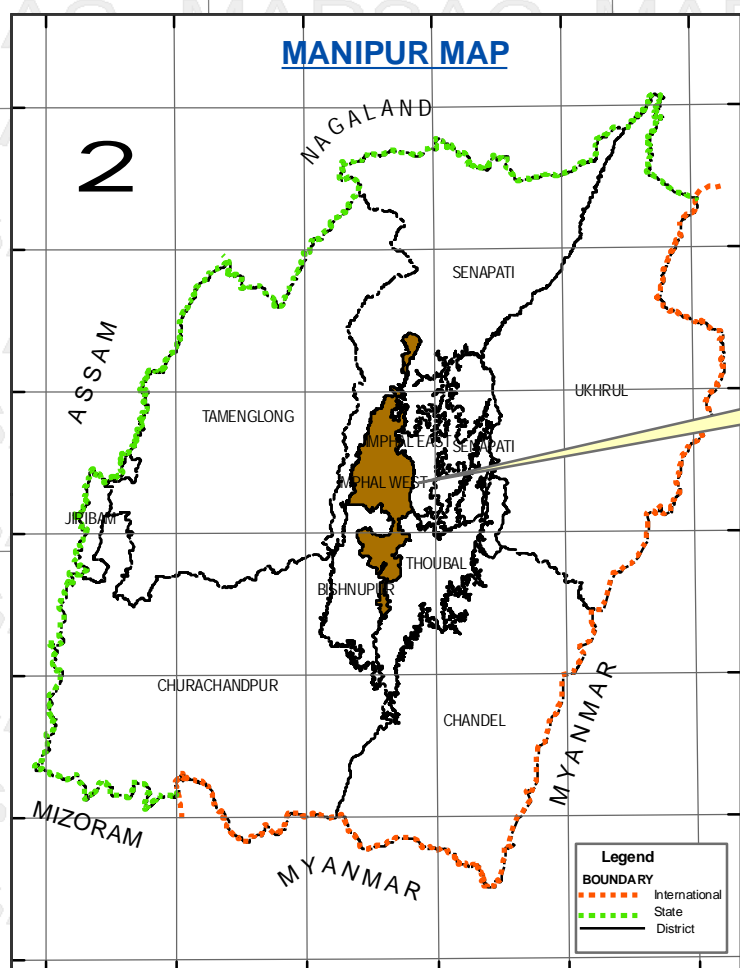
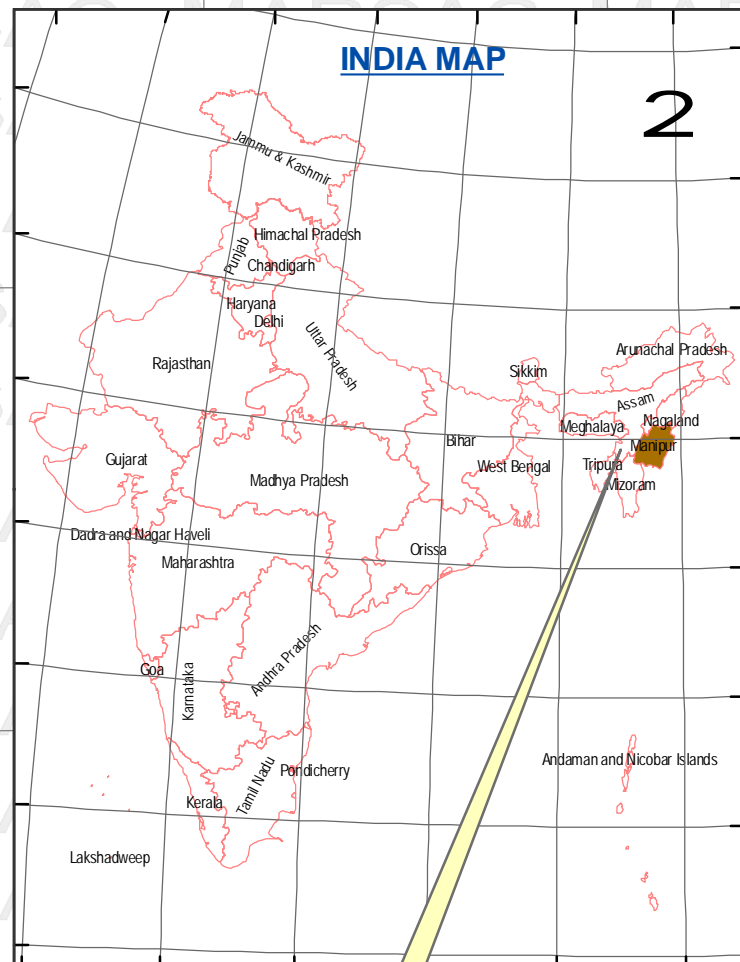
DRAINAGE & WATERSHED

IMPHAL WEST DISTRICT, MANIPUR

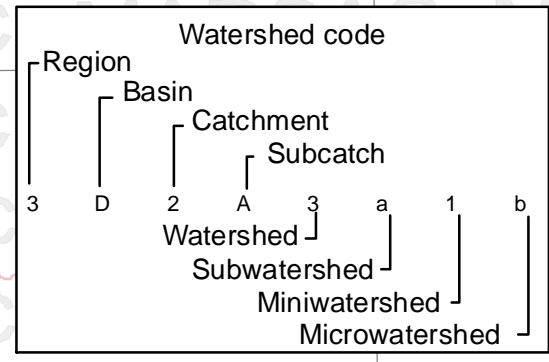
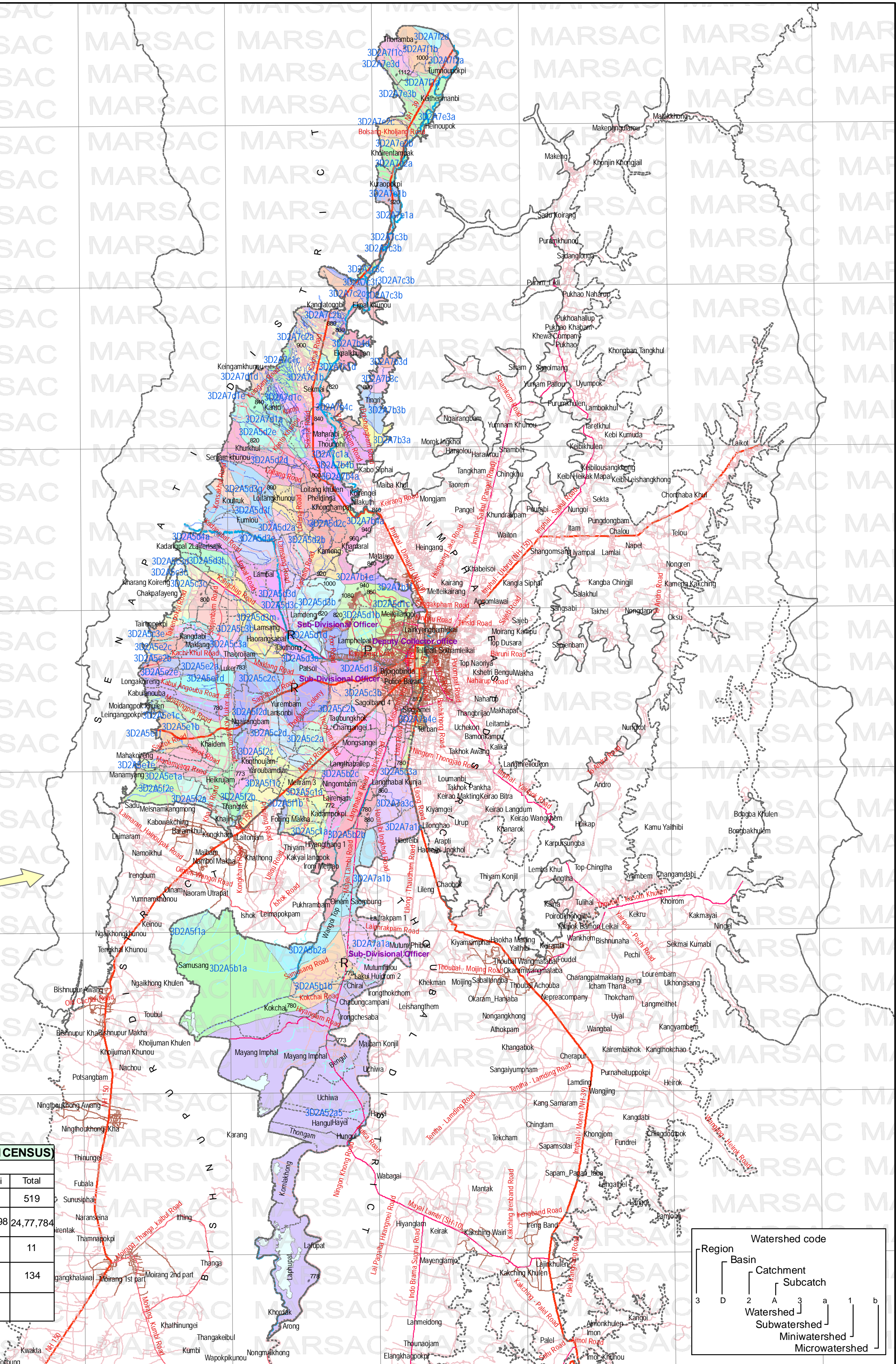
(RESTRICTED CIRCULATION AMONG INTENDED AND AUTHORISED USERS ONLY)



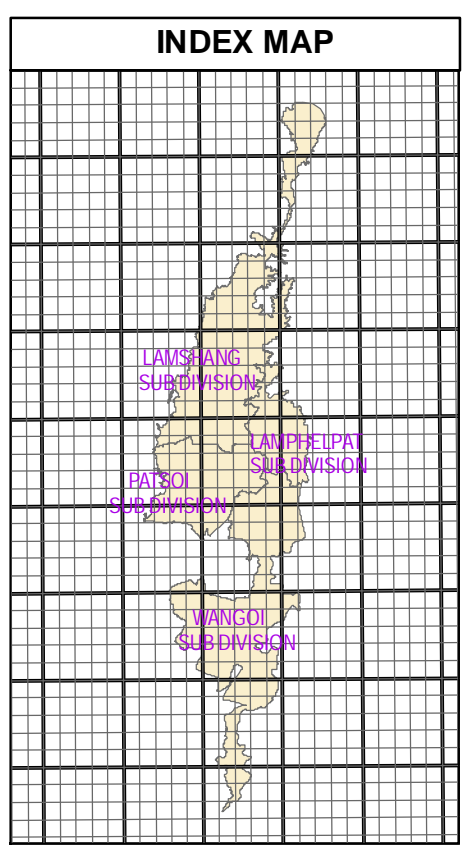
LOCATION MAP



IMPHAL WEST DISTRICT PROFILE (BASED ON 2001 CENSUS)					
Sub Division	Lamshang	Patsoi	Lamphelpat	Wangoi	Total
Area (in Sq. Km)	198	83	60	178	519
Total Population	57,589	7,115	10,53,890	1,20,298	24,77,784
Total number of town	2	2	2	5	11
Total number of Villages	61	33	10	30	134
Distance from District HQ (in Km)	7	8	0	15	



LEGEND			
LEVEL I	LEVEL II	LEVEL III	COLOUR SYMBOL
Water Bodies	River / Stream / Drainage / Canal	Lined/Unlined Canal	290.322 Km
		River	216.01 Km
		Stream	148.74 Km
Road	BT- Metalled - Double Lane BT- Metalled - Single Lane Kutchra	Lined/Unlined Drainage	329.809 Km
		National Highway	69.55 Km
		State Highway	60.70 Km
		District Road	104.53 Km
		Municipality Road	195.44 Km
PARTICULAR	COLOUR SYMBOL	Inter Village Road	1033.63 Km
		COLOUR SYMBOL	COLOUR SYMBOL
WaterShed		Lake	
District Boundary		Lamshang Sub Division	
Village Boundary		Lamphelpat Sub Div	
Elevation in Meters		Patsoi Sub Div	
District HQ	P	Wangoi Sub Div	
Sub Division HQ	R		



IMPHAL-WEST DISTRICT-CODE 06 (BASED ON CENSUS 2001)		
PARTICULAR	MANIPUR	IMPHAL WEST
Area in Sq. Km	22327	519
Growth 1991-2001	24.86	16.69
Density	103	856
Sex Ratio	974	1,004
Sex Ratio 0-6	957	945
Literacy	70.53	80.22
Female Literacy	60.53	71.33
Main Workers	69.76	72.48

Imphal West District is Located between

Latitude :- 25°8'8.084"N to 24°27'22.238"N

Longitude :- 93°57'44.338"E to 93°46'45.538"E

NAME OF THE PROJECT	
Pilot Project on Integrated Land Management and Administrative Planning (ILMAP) for 4 Valley District of Manipur State	
Sponsored by	Department of Information Technology, Govt. of India, New Delhi
Prepared by	Manipur Remote Sensing Applications Centre (an autonomous organisation under the Department of Science & Technology, Govt. of Manipur)
Administrative Agency	Department of Science & Technology, Govt. of Manipur
Sources :-	
1. Satellite Data ----- Quick Bird Image (06,Mar&09,Apr) of 61cm resolution	
2. Toposheet - SOI ----- Elevation	
3. Census of India 2001 --- Village List	
4. PWD ----- Road Classification	
MAP Projection :-	UTM Zone 46 N
Datum :-	WGS 84

Map is prepared in the scale of 1 : 4,000. This map is printed in the scale of 1:157,000