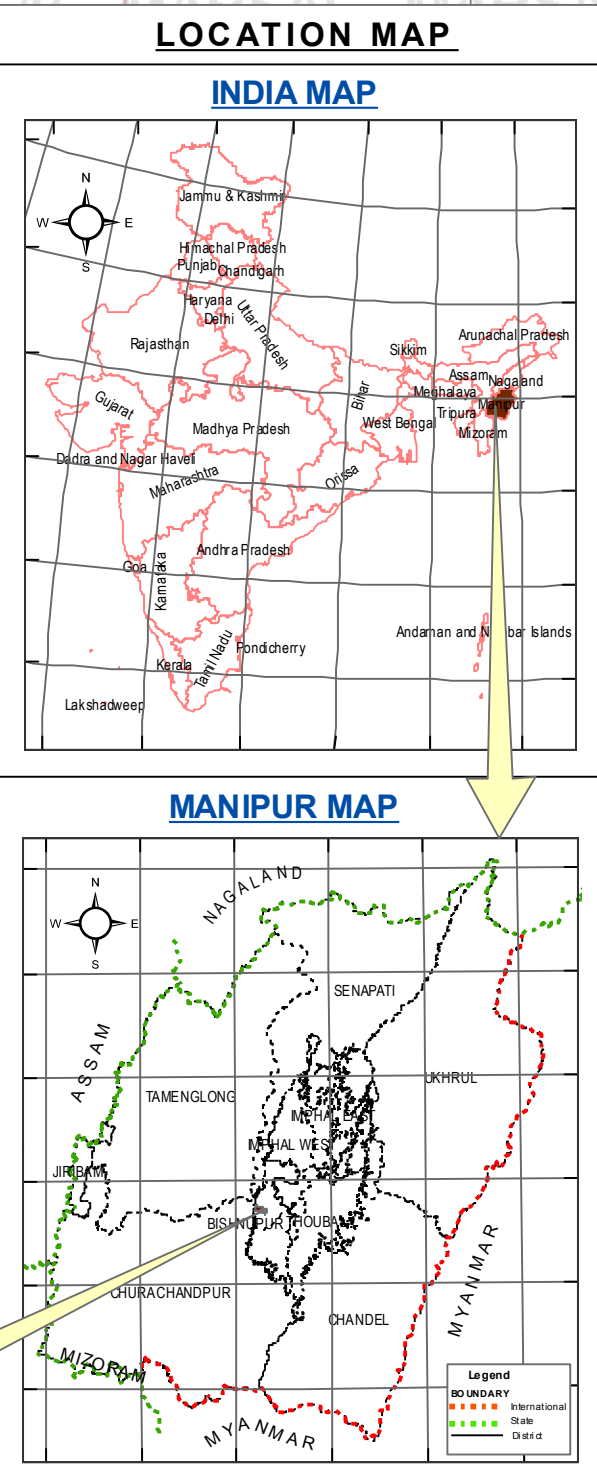
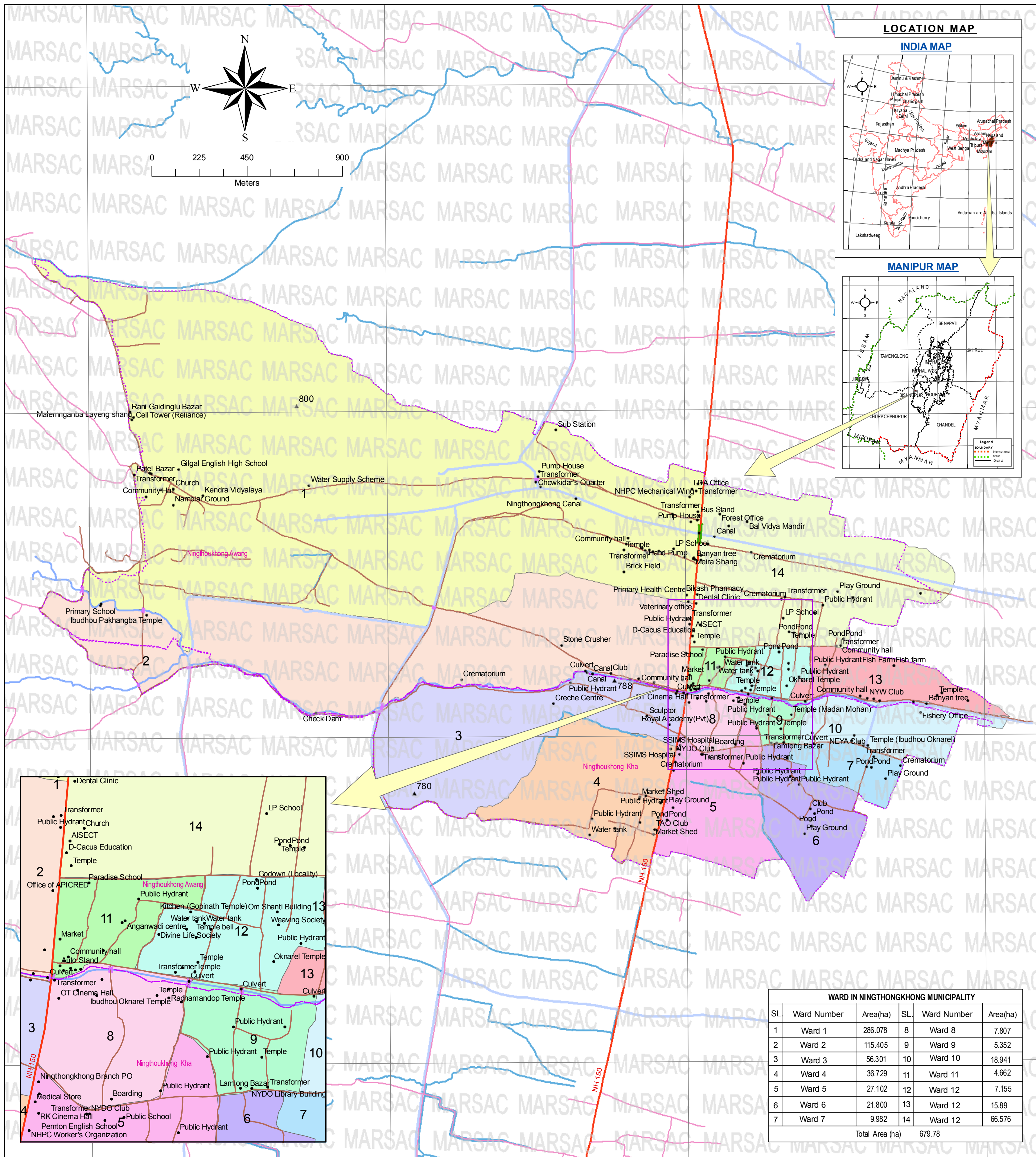
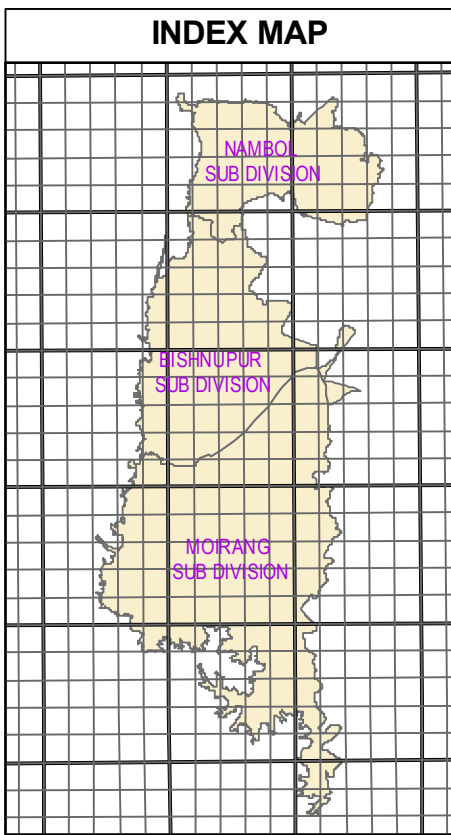


MAP OF NINGTHONGKHONG MUNICIPALITY , BISHNUPUR DISTRICT , MANIPUR
INDICATING ROAD , DRAINAGE & WATERBODIES , VILLAGE BOUNDARY



WARD IN NINGTHONGKHONG MUNICIPALITY					
SL.	Ward Number	Area(ha)	SL.	Ward Number	Area(ha)
1	Ward 1	286.078	8	Ward 8	7.807
2	Ward 2	115.405	9	Ward 9	5.352
3	Ward 3	56.301	10	Ward 10	18.941
4	Ward 4	36.729	11	Ward 11	4.662
5	Ward 5	27.102	12	Ward 12	7.155
6	Ward 6	21.800	13	Ward 13	15.89
7	Ward 7	9.982	14	Ward 14	66.576
		Total Area (ha)	679.78		

LEGEND				
LEVEL I	LEVEL II	LEVEL III	COLOUR SYMBOL	AREA (ha) LENGTH (Km)
Road	BT- Metalled - Double Lane	National Highway		1.855 Km
		State Highway		
	BT- Metalled - Single Lane	District Road		29.730 Km
		Municipality Road		
Water Bodies	River / Stream / Drainage/ Canal	Kutcha		
		River		
		Stream		4.568 Km
		Lined/Unlined Canal		7.171 Km
		Lined/Unlined Drainage		1.761 Km
PARTICULAR	COLOUR SYMBOL	PARTICULAR	COLOUR SYMBOL	
Ward Boundary	Difference Colour	Village Boundary		
Bridge		Elevation in Meters		
Culvert				



BISHNUPUR DISTRICT-CODE 04 (BASED ON CENSUS 2001)				
Sub Division	Nambol	Bishnupur	Moirang	Total
Area (in Sq. Km)	114	166	216	496
Total Population	5,3571	54,361	1,00,436	2,08,368
Total number of Town	2	2	3	7
Total number of Villages	24	16	24	64
Distance from District HQ(in Km)	15	0	15	
Code Number	0001	0002	0003	
Ningthongkhong Municipality is Located between				
Latitude :-	24°33'44.03"N to 24°35'23.328"N			
Longitude :-	93°44'1.35"E to 93°46'44.642"E			

NAME OF THE PROJECT	Pilot Project on Integrated Land Management and Administrative Planning (ILMAP) for 4 Valley District of Manipur State
Sponsored by	Department of Information Technology, Govt. of India, New Delhi
Prepared by	Manipur Remote Sensing Applications Centre (an autonomous organisation under the Department of Science & Technology, Govt. of Manipur)
Administrative Agency	Department of Science & Technology, Govt. of Manipur
Sources :-	
1. Satellite Data - - - - - Quick Bird Image (06,Mar&09,Apr) of 61cm resolution	
2. Toposheet - SOI - - - - - Elevation	
3. Census of India 2001 - - - - - Village List	
4. PWD - - - - - Road Classification	
MAP Projection :- UTM Zone 46 N	
Datum :- WGS 84	