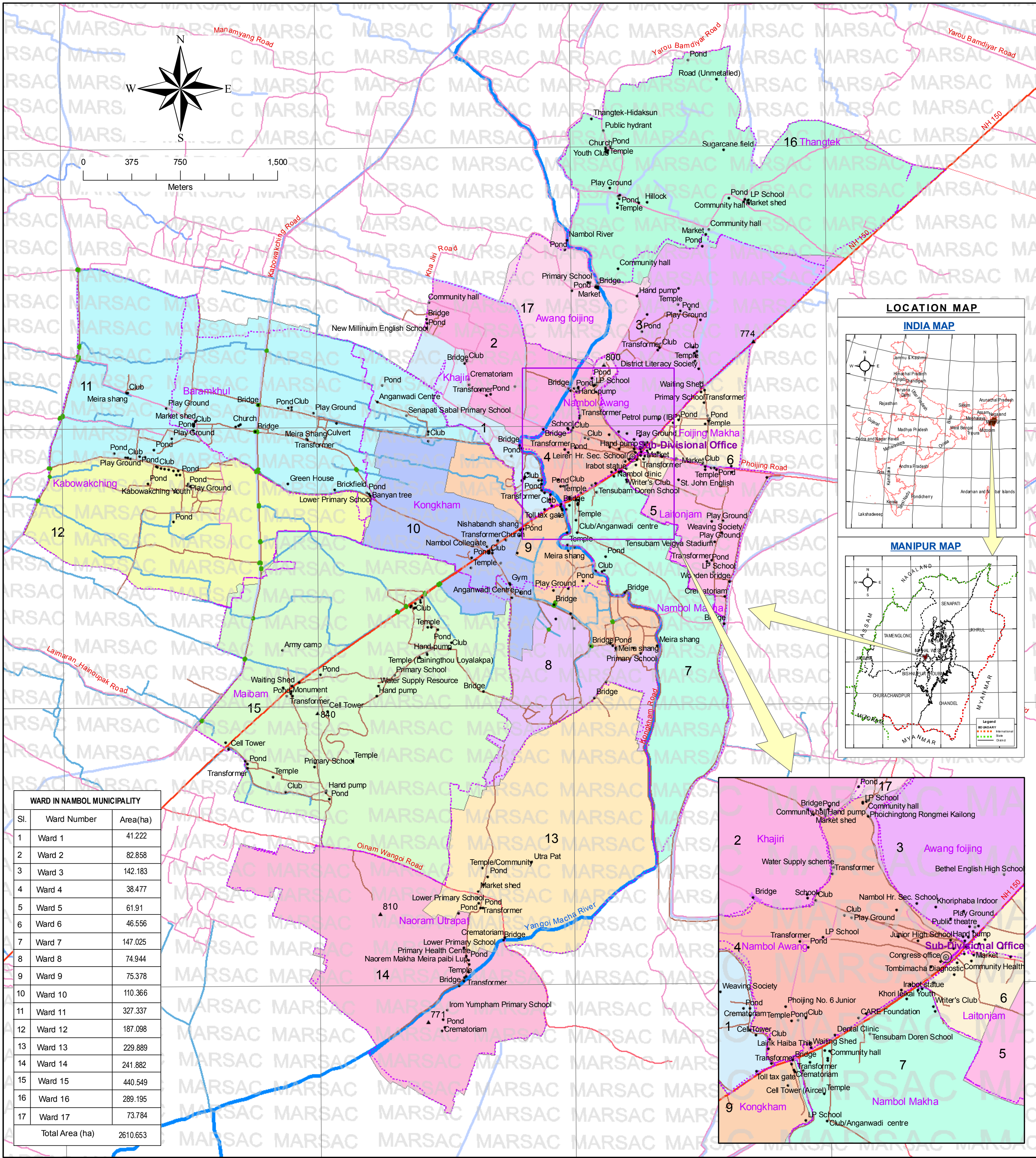














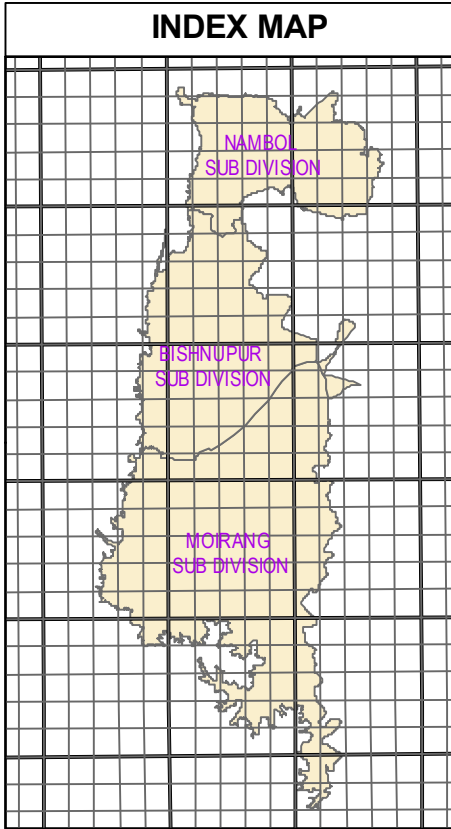


MAP OF NAMBOL MUNICIPALITY , BISHNUPUR DISTRICT , MANIPUR
INDICATING ROAD , DRAINAGE & WATERBODIES , VILLAGE BOUNDARY



WARD IN NAMBOL MUNICIPALITY		
Sl.	Ward Number	Area(ha)
1	Ward 1	41.222
2	Ward 2	82.858
3	Ward 3	142.183
4	Ward 4	38.477
5	Ward 5	61.91
6	Ward 6	46.556
7	Ward 7	147.025
8	Ward 8	74.944
9	Ward 9	75.378
10	Ward 10	110.366
11	Ward 11	327.337
12	Ward 12	187.098
13	Ward 13	229.889
14	Ward 14	241.882
15	Ward 15	440.549
16	Ward 16	289.195
17	Ward 17	73.784
Total Area (ha)		2610.653

LEGEND				
LEVEL I	LEVEL II	LEVEL III	COLOUR SYMBOL	AREA (ha) LENGTH (Km)
Road	BT- Metalled - Double Lane	National Highway		3.983 Km
		State Highway		
	BT- Metalled - Single Lane	District Road		3.052 Km
		Municipality Road		80.952 Km
	Kutchha	Inter Village Road		
Water Bodies	River / Stream / Drainage/ Canal	River		8.128 Km
		Stream		
		Lined/Unlined Canal		10.290 Km
		Lined/Unlined Drainage		2.709 Km
PARTICULAR	COLOUR SYMBOL	PARTICULAR	COLOUR SYMBOL	
Ward Boundary	Difference Colour	Village Boundary		
Bridge		Sub Division HQ		
Culvert		Elevation in Meters		



BISHNUPUR DISTRICT-CODE 04 (BASED ON CENSUS 2001)				
Sub Division	Nambol	Bishnupur	Moirang	Total
Area (in Sq. Km)	114	166	216	496
Total Population	5,3571	54,361	1,00,436	2,08,368
Total number of Town	2	2	3	7
Total number of Villages	24	16	24	64
Distance from District HQ(in Km)	15	0	15	
Code Number	0001	0002	0003	
Nambol Municipality is Located between				
Latitude :-	24°40'24.611"N to 24°44'55.656"N			
Longitude :-	93°47'40.315"E to 93°51'52.136"E			

NAME OF THE PROJECT	Pilot Project on Integrated Land Management and Administrative Planning (ILMAP) for 4 Valley District of Manipur State
Sponsored by	Department of Information Technology, Govt. of India, New Delhi
Prepared by	Manipur Remote Sensing Applications Centre (an autonomous organisation under the Department of Science & Technology, Govt. of Manipur)
Administrative Agency	Department of Science & Technology, Govt. of Manipur
Sources :-	
1. Satellite Data ----- Quick Bird Image (06,Mar&09,Apr) of 61cm resolution	
2. Toposheet - SOI ----- Elevation	
3. Census of India 2001 --- Village List	
4. PWD ----- Road Classification	
MAP Projection :- UTM Zone 46 N	
Datum :- WGS 84	

Map is prepared in the scale of 1 : 4,000. This map is printed in the scale of 1:18,000
Point of Interest :- Commercial, Communications, Educational Institutions, Electrical Infrastructure, Hostel, Hotel, Major Bank, Major Govt. Offices, Medical, NGOS, Political Party Office, Police Station, Public Place, Religious Places, Tourist Spot, Transportation, Water Resource